




















Annex 3: Framework for reporting identified practices

Aveiro Municipality



	Section	Indication of Content
1	Title of the practice	Risk Evaluation
2	Precise theme / issue tackled by the practice	Prioritizing the risks based on the previous analysis and political priorities
3	Objectives of the practice	<ul style="list-style-type: none">  Update as precise as possible the themes of vulnerability and sensitive points  Integration of this tool in the decision process
4	Location	Aveiro Municipality
5	Detailed description of the practice	<p>Origin: Area under Aveiro administration Timescale: One year programming Constant updating of databases</p> <p>Bodies involved / implementation:</p> <ul style="list-style-type: none">  Aveiro Municipality  University of Aveiro <p>Process and detailed content of the practice</p> <ul style="list-style-type: none">  Inventory of all sensitive/vulnerable points  Updating database: <ul style="list-style-type: none"> ○ Their own initiative ○ With information of third parties ○ By finding <p>Legal framework: UE Cohesion Programs Financial framework: Aveiro Digital</p>
6	Evaluation	<p>Possible demonstrated results (e.g. through indicators).</p> <ul style="list-style-type: none">  Presentation of various layers in GIS format about sensitive situations or vulnerabilities. <p>Possible success factors:</p> <ul style="list-style-type: none">  Constant updating  Good exchange information from various departments  Public participation <p>Difficulties encountered:</p> <ul style="list-style-type: none">  Poor information exchange  Weak public participation  Difficult to maintain update de DB's  Many themes  Dispersion



7	Lessons learned from the practice	<ul style="list-style-type: none"> Better knowledge of local reality Realize the importance of integrating this mapping as a tool in decision process; Of established rules and need for preventive measures or minimizes.
8	Contact information	A Paulo R C Lemos alemos@cm-aveiro.pt misrar.aveiro@gmail.com +351 964822613
9	Other possible interesting information	<ul style="list-style-type: none">- Website: http://sig.cm-aveiro.pt/securria- Various documents (reports, presentations, etc.):<ul style="list-style-type: none"> Show the GIS application of this decision process.